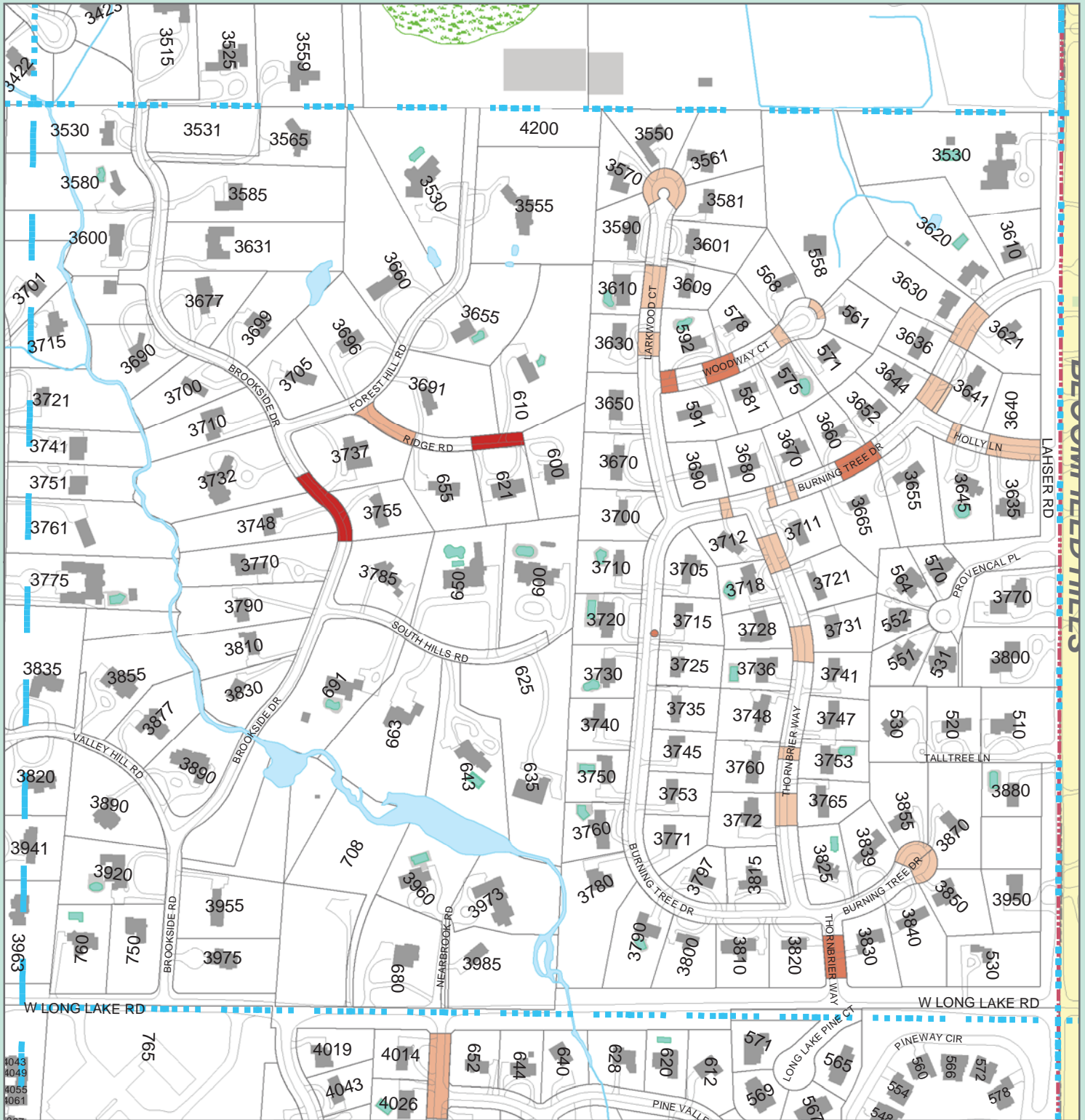




Asphalt and Concrete Paving Program 2000-2017

Section: 16
Quarter Section: NE

16-NE



MAP KEY

Asphalt

Year of Repair

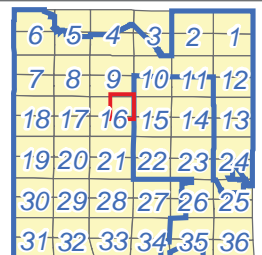
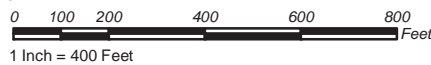
2000	2006	2012
2001	2007	2013
2002	2008	2014
2003	2009	2015
2004	2010	2016
2005	2011	2017

Concrete

Year of Repair

2000	2006	2012
2001	2007	2013
2002	2008	2014
2003	2009	2015
2004	2010	2016
2005	2011	2017

- Township Boundary
- Quarter Sections
- Parcel Lines
- Road Edge / Parking Lots
- Building Footprints
- No Through Roads
- Public / Private Parks
- Swimming Pools
- Water Features
- Swamp / Marsh
- Trail and Footpath
- Railroad



16-NE

69

16-NE

The information provided here is intended for reference purposes only. It was compiled from a variety of available sources with varying degrees of accuracy. It is not a legally recorded map or survey and is not intended to be used as one. Bloomfield Township assumes no responsibility for errors that arise from the use of the data.